

**CITY OF GUSTAVUS, ALASKA
RESOLUTION 2009-29**

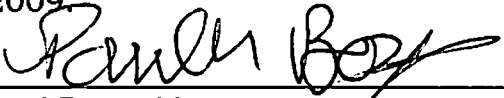
**A RESOLUTION OF THE CITY OF GUSTAVUS PROVIDING FOR A MAP
ATTACHMENT FOR TITLE 8.04.3 HARBOR ZONES**

WHEREAS, the Salmon River Boat Launch is operated and maintained by the City of Gustavus, and;


WHEREAS, section 8.04.3 Harbor Zones refers to a map, SRBH-1, for the purpose of identifying loading zone, staging area, boat launch areas and storage area(s).

AND NOW THEREFORE BE IT RESOLVED the Gustavus City Council adopts this resolution to provide for map SRBH-1 to be used with Title 8.


PASSED and APPROVED by the Gustavus City Council, this 10th day of December, 2009.



Paul Berry, Mayor



John Nixon, Vice Mayor



Allison Banks, Council Member



Melanie Lesh, Council Member



Joe Lassiter, Council Member



Tim Sunday, Council Member



Jim Mackovjak, Council Member



Attest: Kapryce Manchester,
City Clerk

**CITY OF GUSTAVUS
SALMON RIVER BOAT LAUNCH FACILITY
SRBH-1 MAP ATTACHMENT EXHIBIT 1**

